



HAL
open science

Qualitative and Quantitative Hydraulic Analysis of Harmonic Pumping Tests for Identifying the Conduits Networks in a Karstic Aquifer

Pierre Fischer, Abderrahim Jardani, Michael Cardiff, N. Lecoq, Hervé Jourde, Xiaoguang Wang, Stéphane Chédeville, Michel Simon

► **To cite this version:**

Pierre Fischer, Abderrahim Jardani, Michael Cardiff, N. Lecoq, Hervé Jourde, et al.. Qualitative and Quantitative Hydraulic Analysis of Harmonic Pumping Tests for Identifying the Conduits Networks in a Karstic Aquifer. Eurokarst 2018, Jul 2018, Besançon, France. 2018, 10.13140/RG.2.2.27190.14408 . hal-04128698

HAL Id: hal-04128698

<https://normandie-univ.hal.science/hal-04128698v1>

Submitted on 15 Jun 2023

HAL is a multi-disciplinary open access archive for the deposit and dissemination of scientific research documents, whether they are published or not. The documents may come from teaching and research institutions in France or abroad, or from public or private research centers.

L'archive ouverte pluridisciplinaire **HAL**, est destinée au dépôt et à la diffusion de documents scientifiques de niveau recherche, publiés ou non, émanant des établissements d'enseignement et de recherche français ou étrangers, des laboratoires publics ou privés.

See discussions, stats, and author profiles for this publication at: <https://www.researchgate.net/publication/327262386>

Qualitative and Quantitative Hydraulic Analysis of Harmonic Pumping Tests for Identifying the Conduits Networks in a Karstic Aquifer

Poster · July 2018

DOI: 10.13140/RG.2.2.27190.14408

CITATIONS

0

READS

125

8 authors, including:



Pierre Fischer

Université de Poitiers

24 PUBLICATIONS 159 CITATIONS

[SEE PROFILE](#)



Abderrahim Abdel Jardani

Université de Rouen

118 PUBLICATIONS 3,220 CITATIONS

[SEE PROFILE](#)



Nicolas Lecoq

Université de Rouen

80 PUBLICATIONS 622 CITATIONS

[SEE PROFILE](#)



H. Jourde

Université de Montpellier

177 PUBLICATIONS 3,732 CITATIONS

[SEE PROFILE](#)

Some of the authors of this publication are also working on these related projects:



[SNO Karst] Karstic network imagery - Terrieu experimental field (Lez aquifer, Southern France) [View project](#)



PHARE-SEE Project [View project](#)

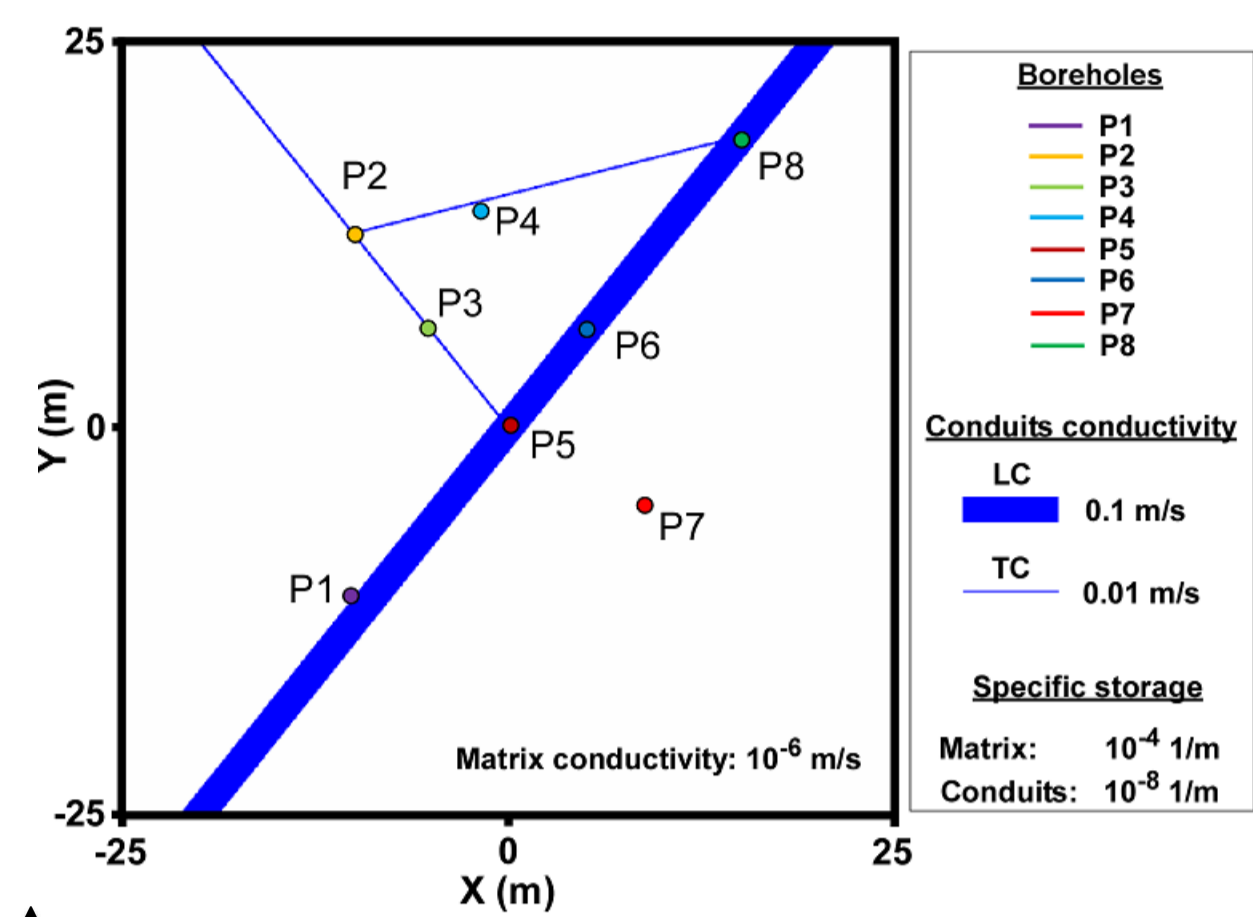
Qualitative and Quantitative Hydraulic Analysis of Harmonic Pumping Tests for Identifying the Conduits Networks in a Karstic Aquifer

We present a qualitative and quantitative study to understand and interpret the information carried by the responses to harmonic pumping tests performed with different frequencies in a karstic aquifer. This study is first led theoretically on a synthetic case, then on an application case on a karstic field at a decametric scale.

SYNTHETIC CASE (Qualitative study) Article Fischer et al. *Journal of Hydrology* 2018 [1]

Synthetic model

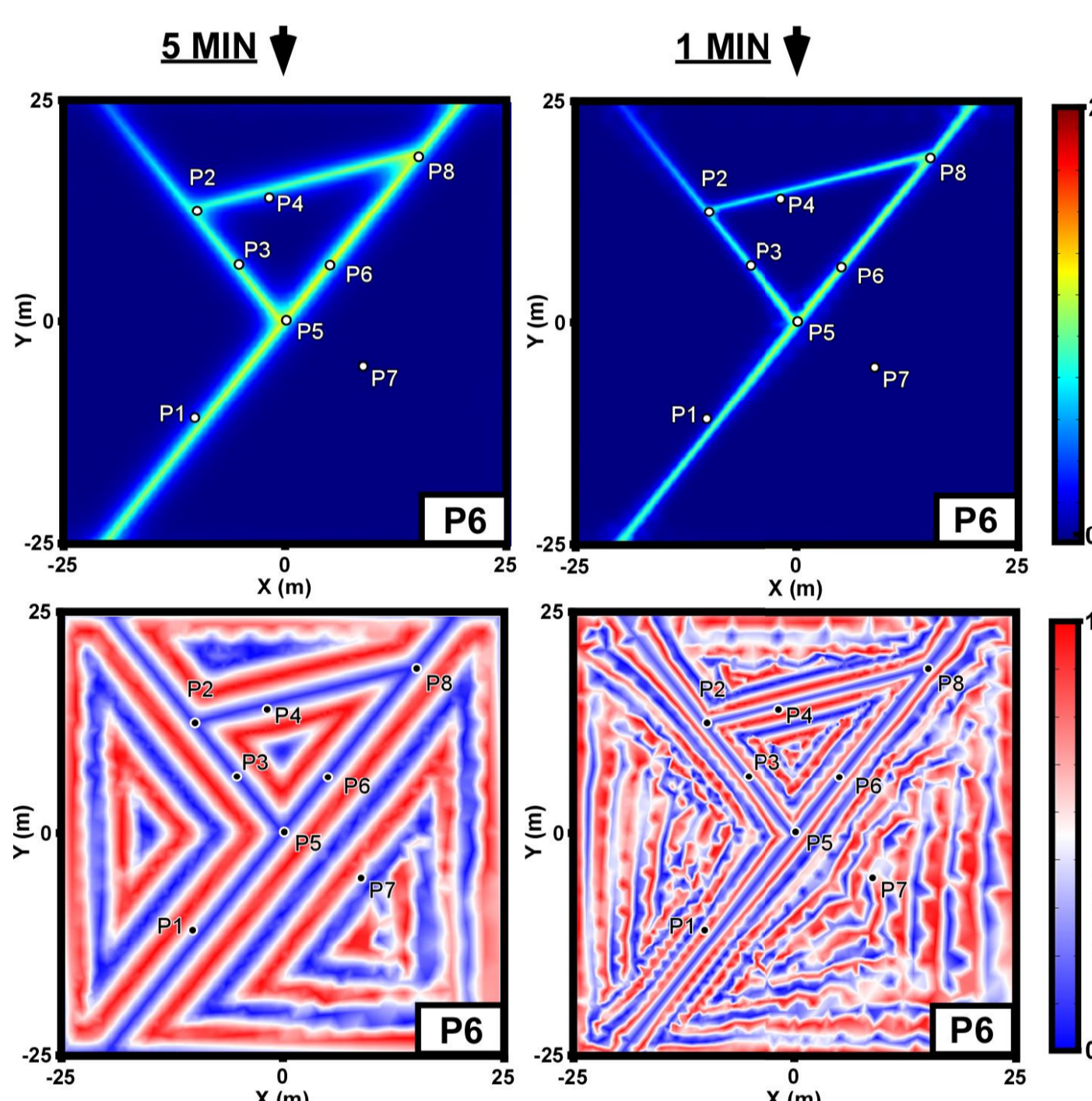
We have studied the theoretical responses generated by harmonic pumping tests in a 2D synthetic model in a frequency domain (fig. 1). This model represents a simple discrete karstic network in a matrix continuum investigated through 8 boreholes



▲ (fig.1) Presentation of the synthetic model.

spatially distributed. The model simulates the amplitude and phase offset responses to harmonic pumping tests led for different periods of oscillatory signals.

Simulations (Example of pumping in P6)

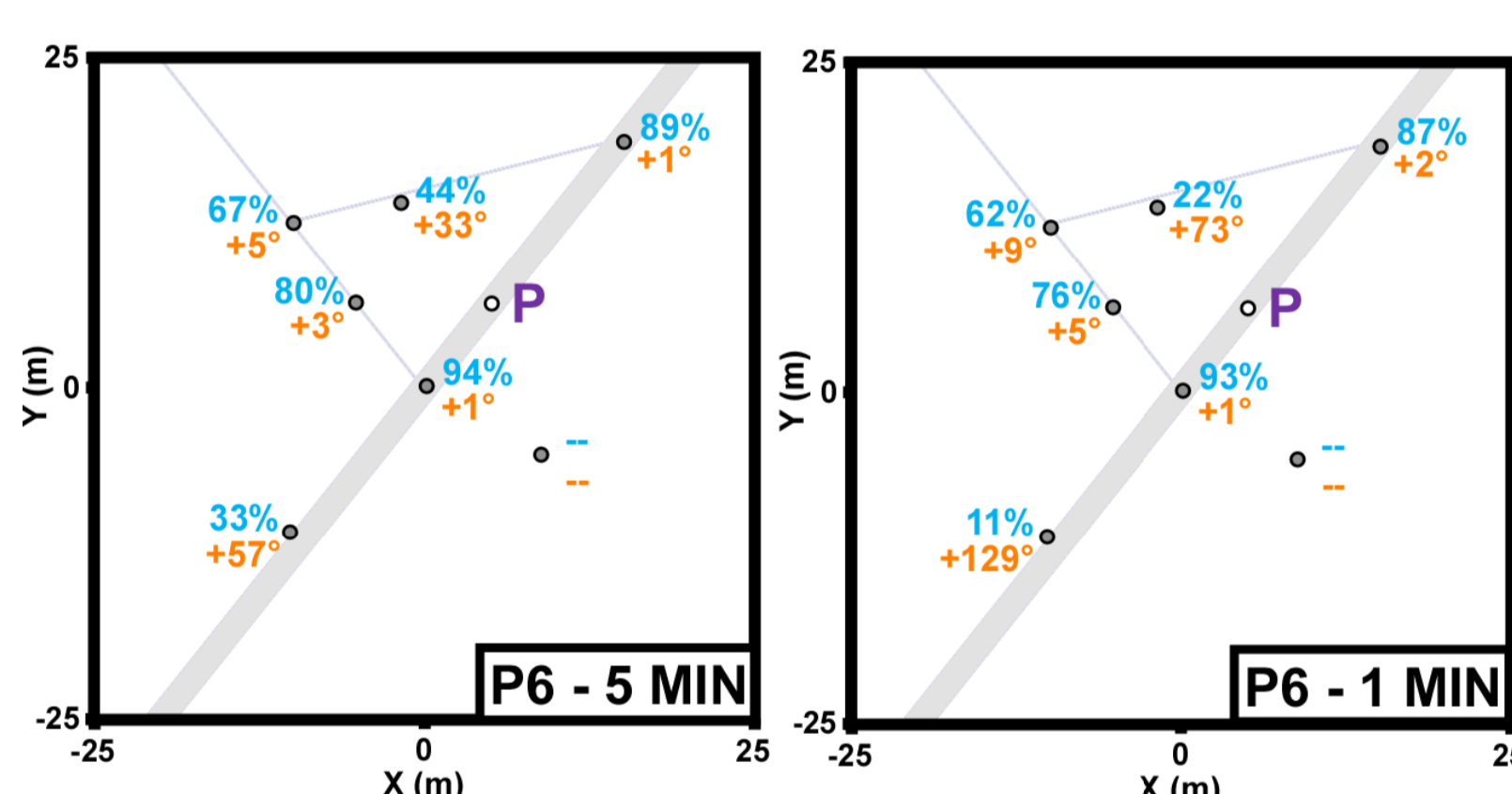


▲ (fig.2) Simulated maps of amplitudes and phase offsets for different periods (1 and 5 min).

The simulations of the model (fig. 2) permit to distinguish 3 type of responses:

- Conduit connectivity response (high amplitude and low phase offset),
- Matrix connectivity response (negligible amplitude),
- Dual connectivity response (variable amplitude and phase offset) associated to points in the matrix but near the conduits.

The behavior of the 'dual' responses varies with the period of signal (P1 and P4 in (fig. 3)). Thus, different periods of signal permit to extract different information from the responses, especially for points located at the interface conduit/matrix.

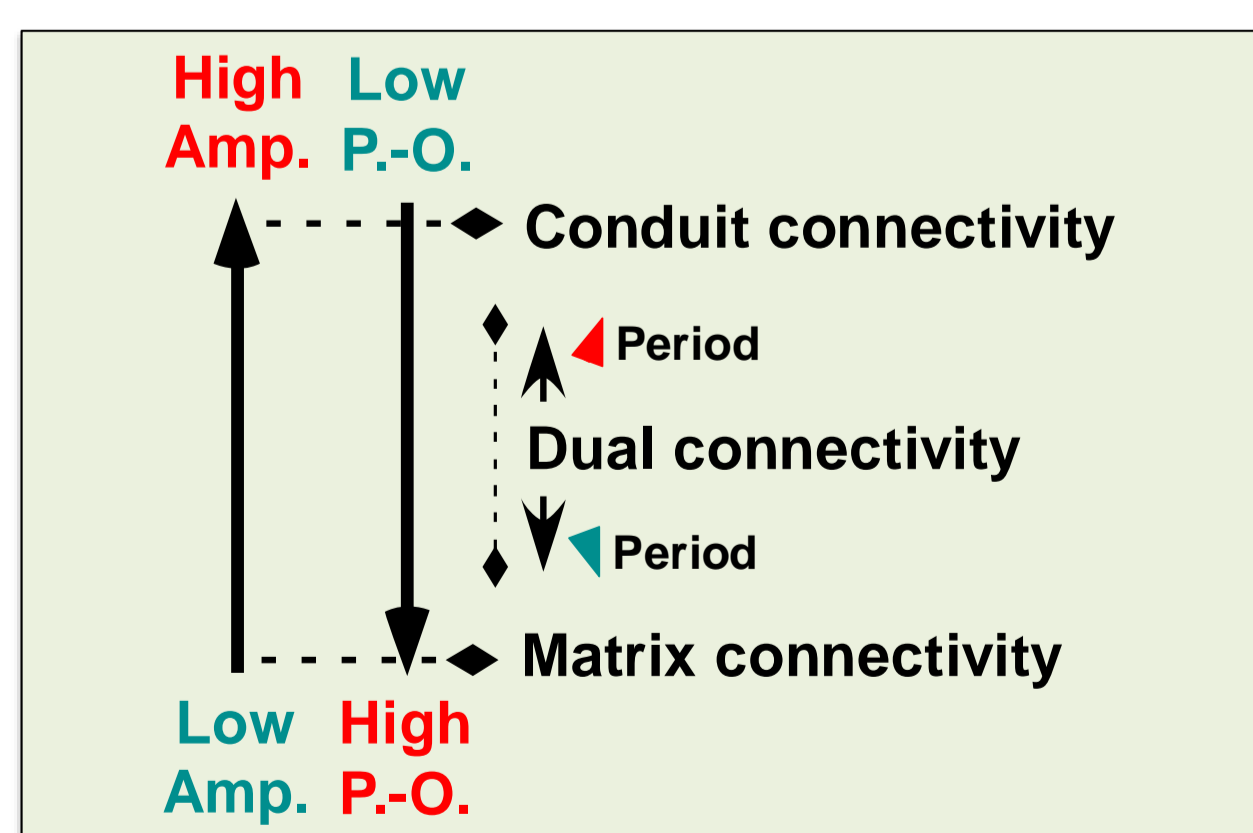


▲ (fig.3) Relative amplitude (blue) and phase offset (orange) responses for different periods (1 and 5 min).

Impact of the period of signal on the responses

An increase of the period of signal tends to bring the 'dual' responses closer to 'conduit' responses (increases the amplitude, decreases the phase offset), while a decrease of the period generates the opposite effect and bring the 'dual' responses closer to 'matrix' responses (fig. 4). Thus, a lower period will better characterize the direct conduit connectivity while a higher period will permit to investigate farther in the less conductive media around the main conduit network.

► (fig.4) Schema showing the effect of the period on the amplitude and phase offset responses and the interpreted connectivity.



[1] Fischer, Jardani, Cardiff, Jourde, Lecoq. 2018. Hydraulic Analysis of Harmonic Pumping Tests in Frequency and Time Domains for Identifying the Conduits Networks in a Karstic Aquifer. *Journal of Hydrology* 559: 1039-1053.

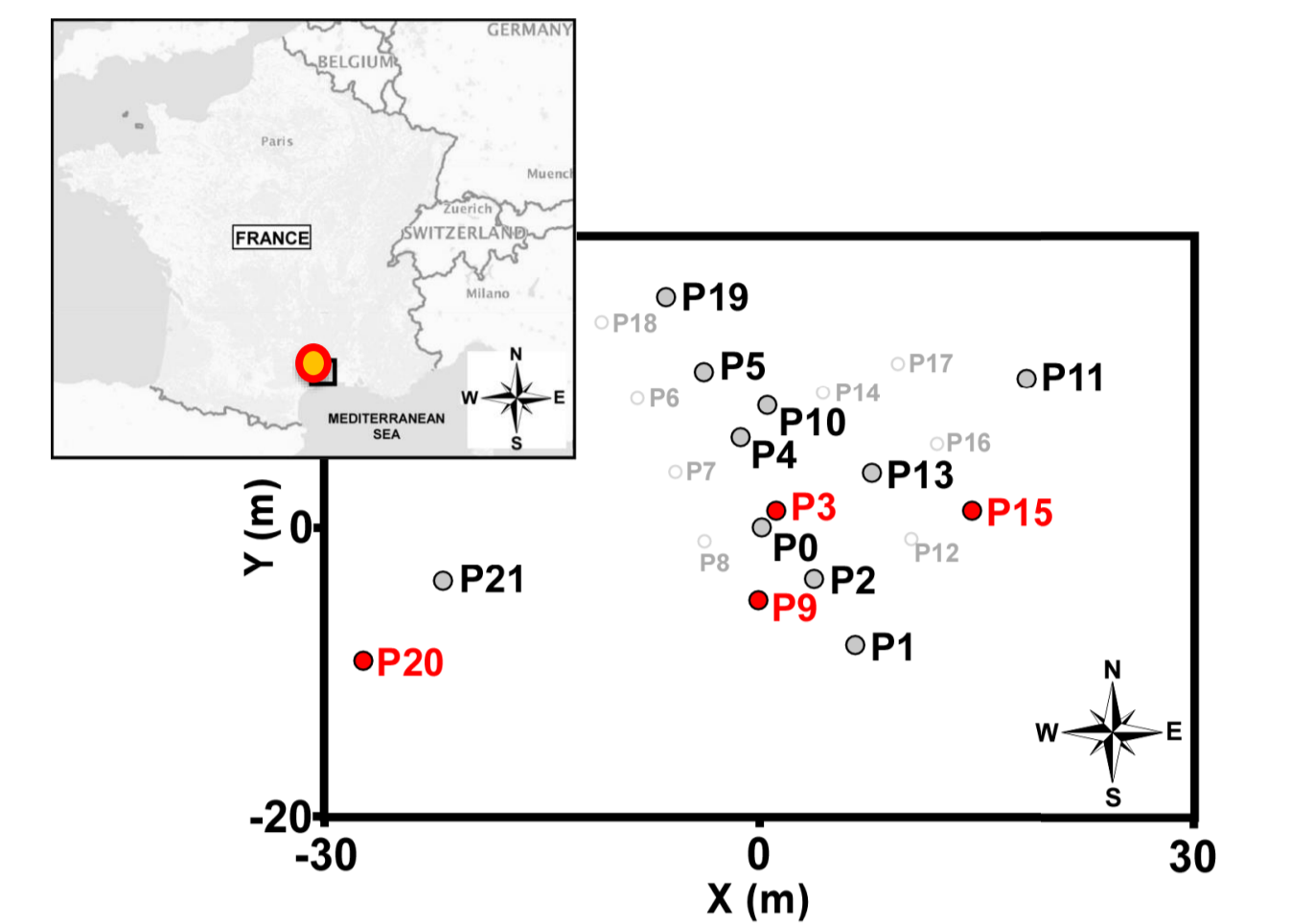
[2] Fischer, Jardani, Jourde, Cardiff, Wang, Chedeville, Lecoq. (Under review for *Advances in Water Resources*). Harmonic Pumping Tomography Applied to Image the Hydraulic Properties and Interpret the Connectivity of a Karstic and Fractured Aquifer (Lez Aquifer, France).

[3] Fischer, Jardani, Lecoq. 2017. A cellular automata-based deterministic inversion algorithm for the characterization of linear structural heterogeneities. *Water Resources Research* 53: 2016-2034.

APPLICATION CASE (Quantitative study) Oral presentation on Wednesday + Article under review [2]

Study site and pumping investigation

We have led a harmonic pumping investigation in the 'Terrieu' karstic study site in France (fig.5). The pumping was performed on 4 different wells, each time with 2 different periods of signal (2 and 5 min), while measuring the amplitude and phase offset responses in 13 boreholes.



▲ (fig.5) Localization of the site and map of the boreholes used as pumping points (red) and measurement points (black and red).

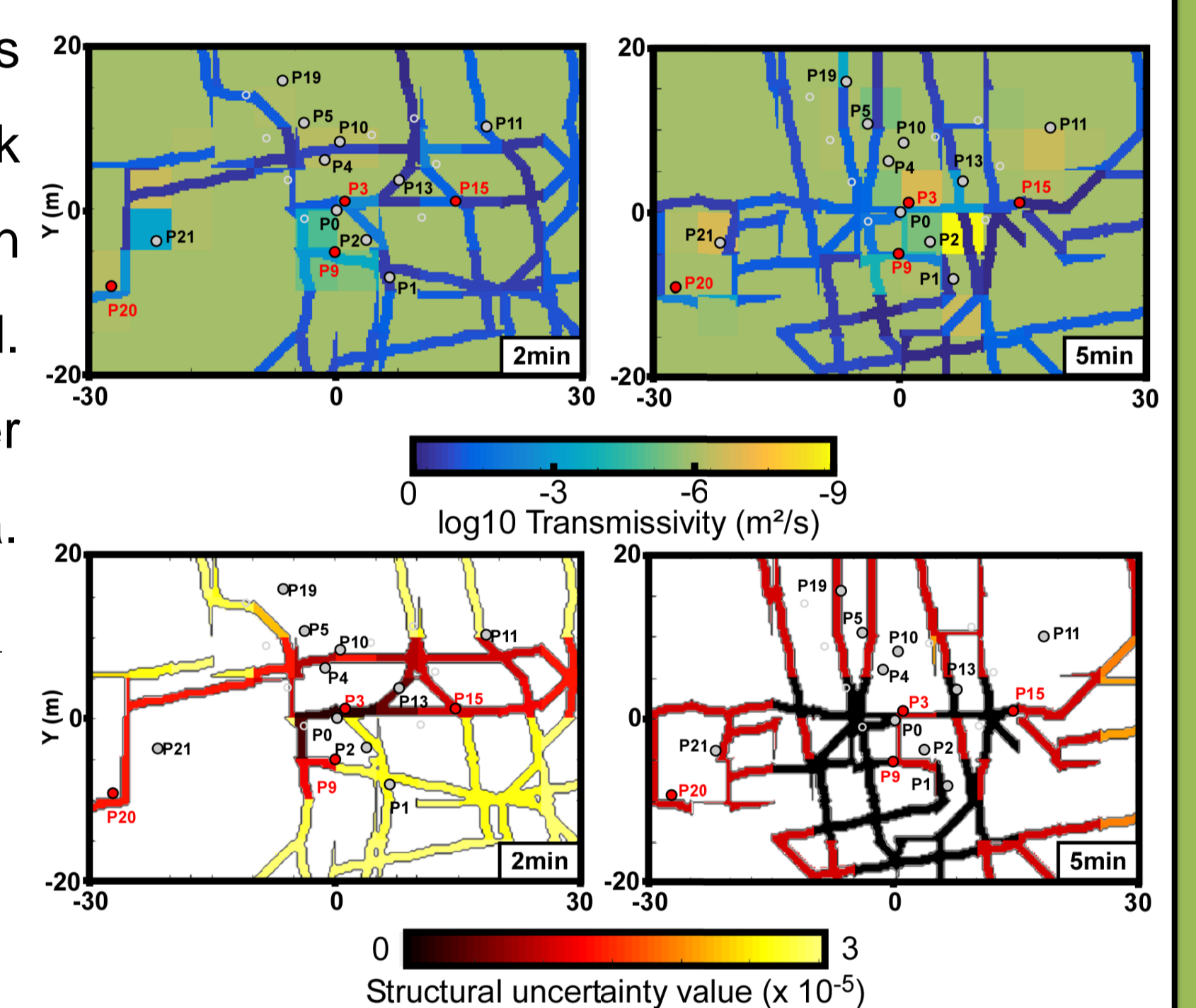
Modeling

We created a 2D model to simulate, in a

frequency domain, the oscillatory responses on the site. We performed inversions on the property of the model, applying the CADI method [3], to reproduce with the model the amplitude and phase offset responses measured during the investigation. Different inversions were led with the responses to the 2 different periods separately, and then jointly using the separate results as new initial models.

Results

The inverted transmissivity fields (fig. 6) present a denser network with the responses to the 5 min period than with the 2 min period. This denser network is also better constrained with these '5 min' data.



▲ (fig.6) Maps of inverted transmissivities and posterior uncertainties on the network structure for oscillatory signals of period 2 min and 5 min.

	PERIOD=2MIN			PERIOD=5MIN		
	Est.	Sep.	Joint	Joint	Sep.	Est.
P0	○	○	○	○	○	○
P1	○	○	○	○	○	○
P2	○	○	○	○	○	○
P3	○	○	○	○	○	○
P4	○	○	○	○	○	○
P5	○	○	○	○	○	○
P9	○	○	○	○	○	○
P10	○	○	○	○	○	○
P11	○	○	○	○	○	○
P13	○	○	○	○	○	○
P15	○	○	○	○	○	○
P19	○	○	○	○	○	○
P20	○	○	○	○	○	○
P21	○	○	○	○	○	○
P22	○	○	○	○	○	○

○: in a conduit = conduit connectivity response,
○: close to a conduit (< 0.5 m) = conduit connectivity response,
○: close to a conduit (< 2 m) = dual connectivity response,
-: in the matrix = matrix connectivity response

▲ (fig.7) Hydraulic connectivity interpreted from the maps of properties inverted with the responses to the 2 min and 5 min signals separately (Sep.) and jointly (Joint).

A degree of connectivity of each borehole toward the karstic network can be easily interpreted from these property maps (fig. 7).

Impact of the period of signal on the responses

An analysis of the different maps of properties, uncertainties and of the differences between the results of the separate and joint inversions indicates that responses to a lower period hold a better information on the connectivity to the most conductive structures, while a higher period permits to better map the flows mobilized in conduits but also in less conductive karstic structures (fig. 8).

► (fig.8) Information extracted from the responses to the harmonic pumping tests led with 2 different frequencies at the 'Terrieu' site.

HIGHER FREQUENCY INFORMATION :
Borehole connectivity to the main conduits network
● In or close to (< 50 cm) the conduits network
● 1 or 2 m away from the conduits network
● More than 2 m away from the conduits network

LOWER FREQUENCY INFORMATION :
Localization of the karstic structures (conduit, fissures, fractures,...)

